



From Ngong, Kenya

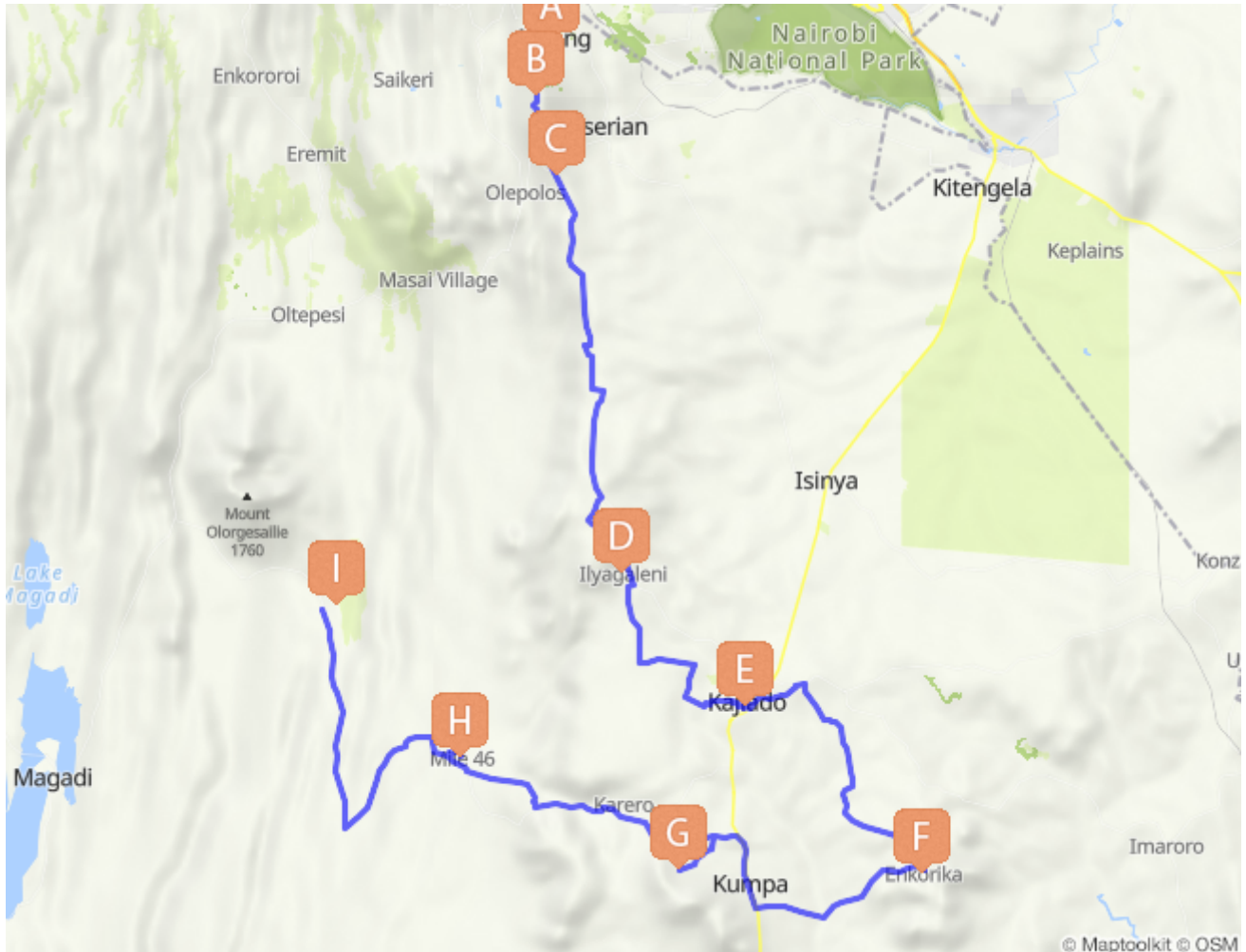
To Kajiado County, Kenya

14 h 34 min estimated cycle time

↔ 191.9 km

↑ 1280 m

↓ 2270 m


































**A Ngong, Kenya**

- 0. ↑ Continue 36 m
- 1. ↑ Continue 2.2 km
- 2. ↶ Turn sharp left 22 m
- 3. ↷ Turn right 540 m
- 4. ↘ Keep right 2.2 km
- 5. B Ngong Hill, Kenya 0 m

- |   |        |
|---|--------|
| 6. ↑ Continue                             | 3.9 km |
| 7. ↑ Continue                             | 2.8 km |
| <i>Walk your bicycle</i>                  |        |
| 8. ↑ Continue                             | 700 m  |
| 9. ↶ Turn left onto Magadi Road, C58      | 100 m  |
| 10. C Corner baridi, Kiserian, Kenya      | 0 m    |
| 11. ↑ Make a U-turn onto Magadi Road, C58 | 46 m   |
| 12. ↶ Turn left onto loipoksen            | 3.4 km |
| 13. ↷ Turn right onto loipoksen           | 16 m   |
| 14. ↶ Turn left                           | 510 m  |
| 15. ↷ Turn right                          | 10 m   |
| 16. ↑ Continue                            | 260 m  |
| 17. ↶ Turn left onto loipoksen            | 3.5 km |
| 18. ↷ Keep left onto loipoksen            | 6.9 km |
| 19. ↷ Turn sharp right                    | 510 m  |
| 20. ↷ Keep left                           | 3.7 km |
| 21. ↶ Turn left                           | 2 km   |
| 22. ↷ Turn slight left                    | 7.7 km |
| 23. ↷ Turn right                          | 2.2 km |
| 24. ↶ Turn left                           | 2.5 km |
| 25. ↷ Turn right                          | 3.1 km |
| 26. D Ilyagaleni, Kenya                   | 0 m    |
| 27. ↑ Continue                            | 1.3 km |
| 28. ↷ Turn slight left                    | 98 m   |
| 29. ↷ Turn sharp right                    | 6.5 km |
| 30. ↷ Turn slight left                    | 620 m  |
| 31. ↶ Turn left                           | 3.9 km |
| 32. ↷ Turn right                          | 2.7 km |
| 33. ↶ Turn left                           | 1.6 km |
| 34. ↷ Keep left                           | 720 m  |

- |     |  |        |
|-----|--|--------|
| 35. |  Turn slight left                                    | 70 m   |
| 36. |  Turn slight left                                   | 250 m  |
| 37. |  Turn slight right                                  | 1.8 km |
| 38. |  Turn slight right                                  | 170 m  |
| 39. |  Turn left  | 63 m   |
| 40. |  Turn right   | 300 m  |
| 41. |  Turn right   | 590 m  |
| 42. |  Turn right   | 330 m  |
| 43. |  Turn sharp left onto Shompole Road                 | 270 m  |
| 44. | <b>E</b> Kajiado, Kenya  | 0 m    |
| 45. |  Continue onto Shompole Road                        | 210 m  |
| 46. |  Turn left onto Nairobi-Namanga Road, A104          | 42 m   |
| 47. |  Turn right onto Kenya Lane                         | 7 m    |
| 48. |  Turn sharp right onto Nairobi-Namanga Road, A104 | 150 m  |
| 49. |  Turn left  | 380 m  |
| 50. |  Turn sharp left                                  | 1.2 km |
| 51. |  Turn right                                       | 290 m  |
| 52. |  Continue   | 660 m  |
| 53. |  Turn left  | 56 m   |
| 54. |  Keep left  | 600 m  |
| 55. |  Turn left  | 50 m   |
| 56. |  Turn right                                       | 600 m  |
| 57. |  Turn left  | 1.3 km |
| 58. |  Turn sharp right                                 | 820 m  |
| 59. |  Turn right                                       | 4.9 km |
| 60. |  Turn slight right                                | 2.1 km |
| 61. |  Continue   | 3.5 km |
| 62. |  Turn left  | 9.5 km |
| 63. |  Turn sharp left                                  | 620 m  |
| 64. | <b>F</b> Enkorika, Kenya   | 0 m    |

- |  |        |
|--|--------|
| 65.  Make a U-turn                               | 6.2 km |
| 66.  Turn right                                 | 1.6 km |
| 67.  Turn right                                 | 7.7 km |
| 68.  Turn right onto Nairobi-Namanga Road, A104 | 3.8 km |
| 69.  Keep right                                 | 1.5 km |
| 70.  Turn slight left                           | 790 m  |
| 71.  Turn left                                  | 22 m   |
| 72.  Turn slight right                          | 440 m  |
| 73.  Turn slight left                           | 1.4 km |
| 74.  Keep left                                  | 4.2 km |
| 75.  Kumpa, Kenya                               | 0 m    |
| 76.  Make a U-turn                              | 4.2 km |
| 77.  Turn sharp left                            | 680 m  |
| 78.  Turn slight left                         | 3.6 km |
| 79.  Turn right                               | 960 m  |
| 80.  Turn slight right                        | 3.9 km |
| 81.  Turn slight left onto B51                | 56 m   |
| 82.  Turn right onto B51                      | 100 m  |
| 83.  Turn slight right onto B51               | 5.4 km |
| 84.  Keep left onto B51                       | 1.7 km |
| 85.  Turn sharp right                         | 600 m  |
| 86.  Turn sharp right                         | 4.2 km |
| 87.  Turn slight left                         | 2.4 km |
| 88.  Turn sharp right onto B51                | 200 m  |
| 89.  Turn left onto B51                       | 1.8 km |
| 90.  Turn right                               | 280 m  |
| 91.  Turn right                               | 830 m  |
| 92.  Turn right                               | 270 m  |
| 93.  Turn slight right                        | 430 m  |
| 94.  Mile 46, Kenya                           | 0 m    |

- 95.  Make a U-turn 430 m
- 96.  Keep left 270 m
- 97.  Turn left 830 m
- 98.  Turn left 280 m
- 99.  Turn right onto B51 3.5 km
- 100.  Continue onto B51 9.9 km
- 101.  Keep right onto B51 18.2 km

**I Kajiado County, Kenya**